









Boring

Utilities & Important Numbers

45°25'48"N 122°22'25"W | Elevation: 548 ft

| | | | |
|---|--------------------------------------|--|----------------|
|  | Police/Fire/Medical | www.clackamasfire.com | 911 |
|  | Portland General Electric | www.portlandgeneral.com | 1.800.542.8818 |
| | Northwest Natural Gas | www.nwnatural.com | 1.800.422.4012 |
|  | Frontier Telephone and DSL | www.frontier.com | 1.877.462.8188 |
|  | Comcast Telephone/cable..... | www.xfinity.com | 1.888.824.8264 |
|  | Oregonian..... | www.oregonlive.com | 503.221.8240 |
|  | U.S. Postal Service | www.usps.com | 1.800.275.8777 |
|  | Poison Control..... | www.ohsu.edu | 1.800.222.1222 |
|  | TRI-MET..... | www.trimet.org | 503.238.RIDE |
| | Hoodview Disposal & Recycling..... | www.hoodviewdisposal.com | 503.650.3328 |
| | Boring Water District..... | www.boringwater.com | 503.663.4594 |
| | Oregon Trail School District..... | www.oregontrailschools.com | 503.668.5541 |
| | Gresham-Barlow School District | www.gresham.k12.or.us | 503.261.4550 |

Boring was officially platted in 1903 after the Portland Railway, Light and Power Company constructed an electric rail line, which operated from Portland to Cazadero. The former railway is now part of the Springwater Corridor